








**Townsite of Manitowaning
Zoning By-law No. 2024-10 - Schedule A-2
November 10th 2025
NOTE: ALL LANDS UNDER WATER
ARE WITHIN THE LAKESIDE ZONE (LS)**

Legend

-  Lake
-  Parcel
-  Original Lot
-  Highway
-  Local Road

Zoning

-  I - Institutional
-  FD - Future Development
-  RM - Residential Multiple
-  R1 - Residential
-  C - Commercial
-  RE - Recreational
-  CO - Conservation

**100 Year Flood Elevation in
Manitowaning Bay
is 177.8 m Above Sea Level
Canadian Geodetic Datum**

